

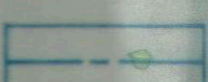
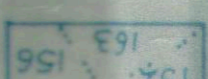





SARDULGARH

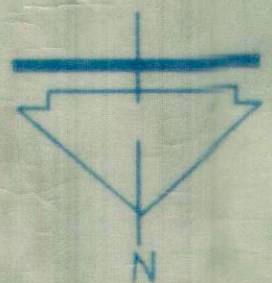
LEGEND

-  STATE BOUNDARY
-  PLANNING AREA BOUNDARY
-  MUNICIPAL BOUNDARY
-  VILLAGE BOUNDARY/HADBAST NO.
-  ROADS
-  WATER BODIES
-  EXISTING URBAN AREA

LOCAL PLANNING AREA
AREA - 43437 HECT.



SCALE :- 1CM = 750M.
0 750M 1500M 2250M 3750M



DEPARTMENT OF TOWN & COUNTRY PLANNING, PUNJAB,
OFFICE OF THE DISTRICT TOWN PLANNER BATHINDA

DRAWING NO. DTP(B) 1610/2010 DT. 30-04-2010

DRAWN BY
CHECKED BY

PLANNING OFFICER
DIST. TOWN PLANNER SR. TOWN PLANNER PATIALA
CHIEF TOWN PLANNER P.B. CHANDIGARH