
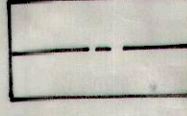
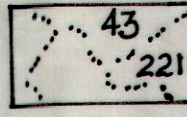




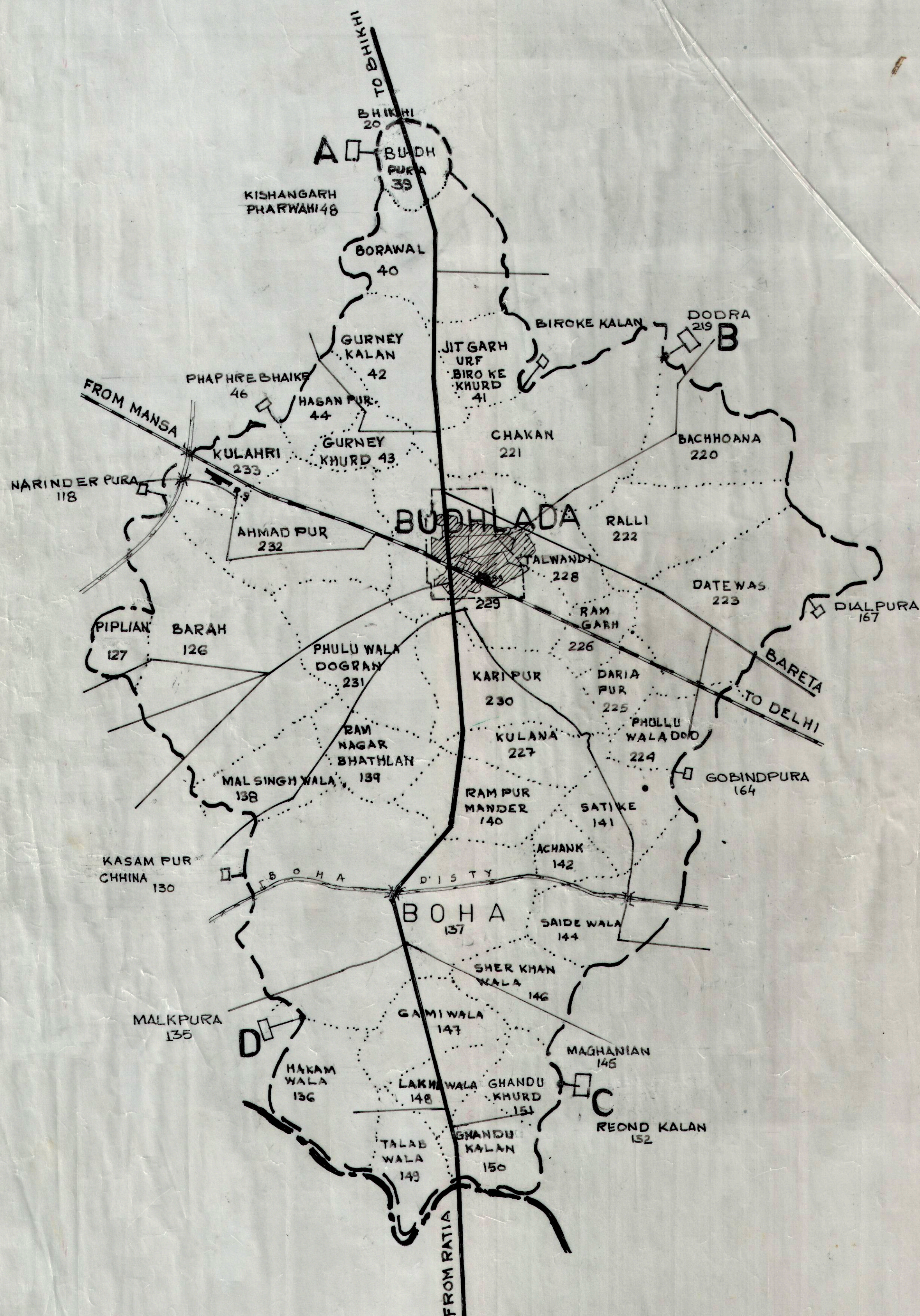


# BUDHLADA

## LEGEND

-  PLANNING AREA BOUNDARY
-  MUNICIPAL BOUNDARY
-  VILLAGE BOUNDARY / HADBAST NO.
-  ROADS
-  RAILWAY LINE / STATION
-  WATER BODIES
-  EXISTING SETTLEMENT



LOCAL PLANNING AREA  
AREA = 30291.00 HECTARES

SCALE: 1 CM = 750 M



DEPARTMENT OF TOWN & COUNTRY PLANNING, PUNJAB.

OFFICE OF THE DISTRICT TOWN PLANNER BATHINDA.

*[Signature]*  
DRAWN BY

*[Signature]*  
CHECKED BY  
(S.P.D.)

DRAWING NO. DT.P.(B)1609/2010 . DT.28-04-2010

PLANNING OFFICER

*[Signature]*  
DIST. TOWN PLANNER  
BATHINDA

*[Signature]*  
SENIOR TOWN PLANNER  
PATIALA.

*[Signature]*  
CHIEF TOWN PLANNER  
PB. CHANDIGARH.

129